

## SURVEY UNIT,

MINISTRY OF HOUSING AND ENVIRONMENT  
 Ameenee Magu, Maafannu, Male', 20392, Maldives.  
 Office (PABX): +(960) 3004300, Fax: +(960) 3004301  
 Email: survey@mhe.gov.mv  
 Web: www.mhe.gov.mv



CONTROL POINT DETAILS	Station Number PSM - 5346
Coordinate Information	
Geodetic	Grid
WGS 84	UTM Zone 43
Lat: 5° 41' 30.8034"	E: 316210.130
Long: 73° 20' 25.5372"	N: 629409.700
Ellp Height: -90.87	Orth Height: +1.323
Date: 29 May 2012	


### Monument description & method of survey:

- Monument Type A with reference to urban area used as mentioned in the guide line.
- Control stations were fixed using primary closed loop traverse around the island.
- 3 permanently marked station were fixed by GPS

### General site condition & access:

Station was fixed in open areas with minimum amount of vegetation and obstacles.

Owner:

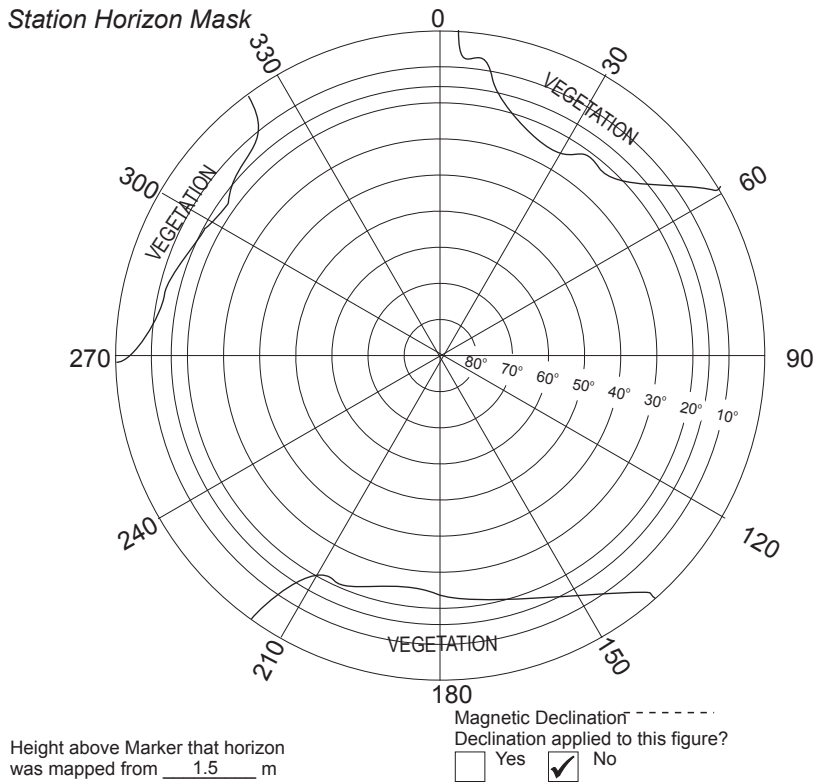


**SITE INFORMATION**

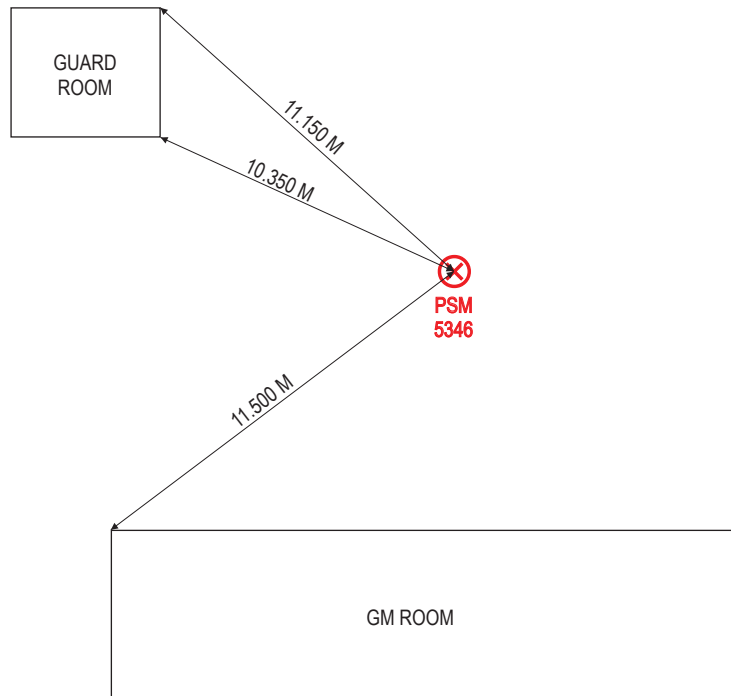
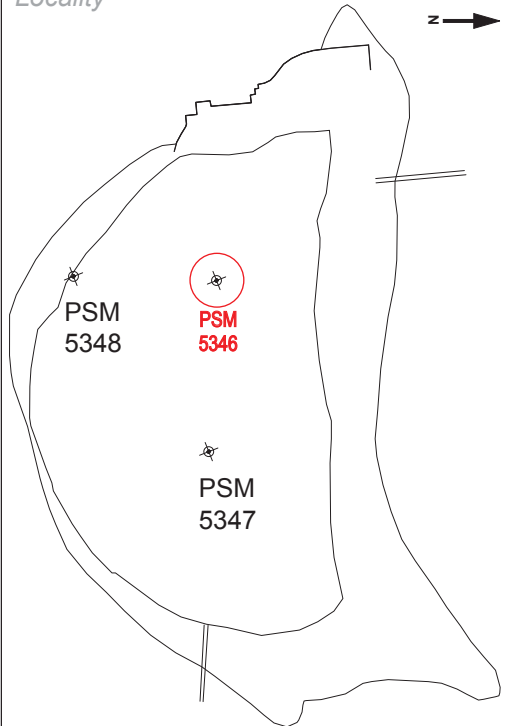
Station Number

**PSM 5346**

Station Horizon Mask



Locality



Sketched by: Hussain Thasmeen

Scale: Not to scale

Date: 29 May 2012

## SURVEY UNIT,

MINISTRY OF HOUSING AND ENVIRONMENT  
Ameenee Magu, Maafannu, Male', 20392, Maldives.  
Office (PABX): +(960) 3004300, Fax: +(960) 3004301  
Email: survey@mhe.gov.mv  
Web: www.mhe.gov.mv



CONTROL POINT DETAILS	Station Number PSM - 5347
Coordinate Information	
Geodetic	Grid
WGS 84	UTM Zone 43
Lat: 5° 41' 30.6414"	E: 316329.013
Long: 73° 20' 29.3994"	N: 629404.301
Ellp Height: -89.23	Orth Height: +1.203
Date: 29 May 2012	


### Monument description & method of survey:

- Monument Type A with reference to urban area used as mentioned in the guide line.
- Control stations were fixed using primary closed loop traverse around the island.
- 3 permanently marked station were fixed by GPS

### General site condition & access:

Station was fixed in open areas with minimum amount of vegetation and obstacles.

Owner:

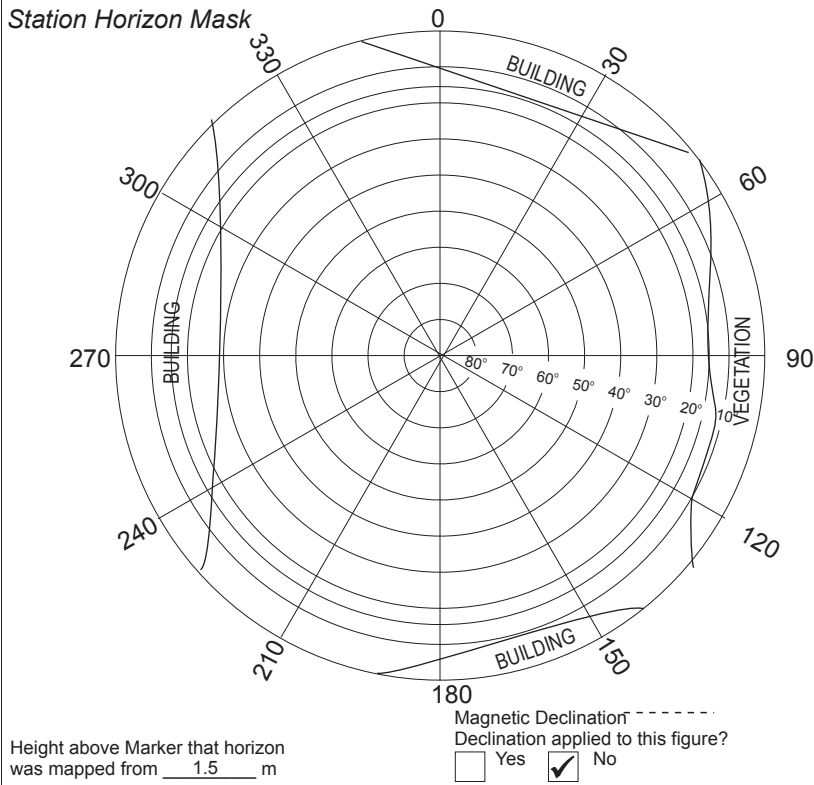


**SITE INFORMATION**

Station Number

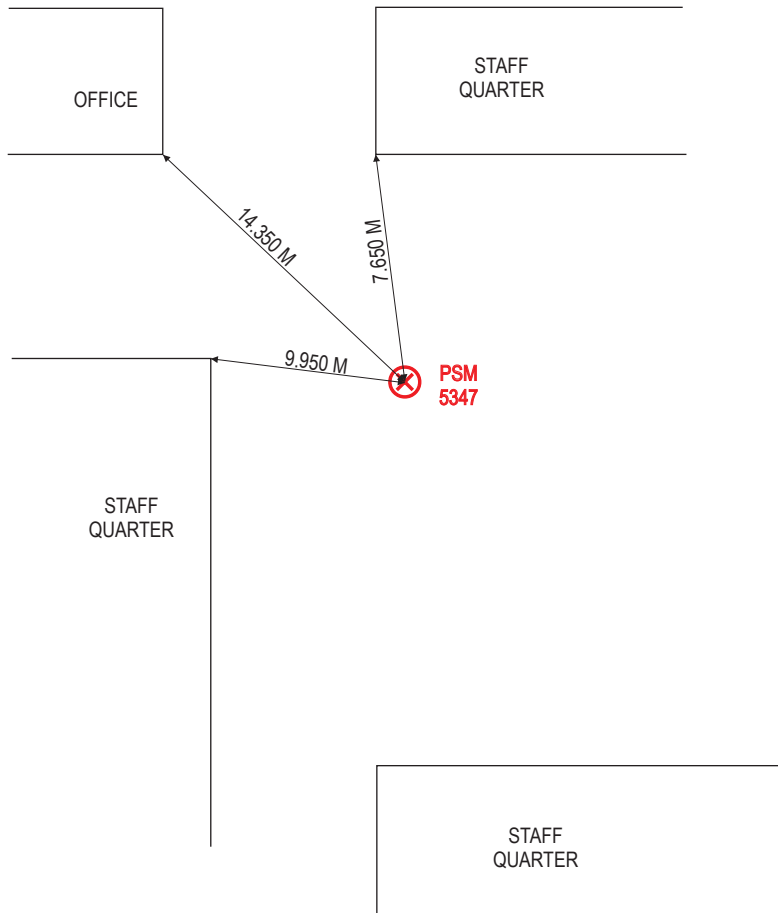
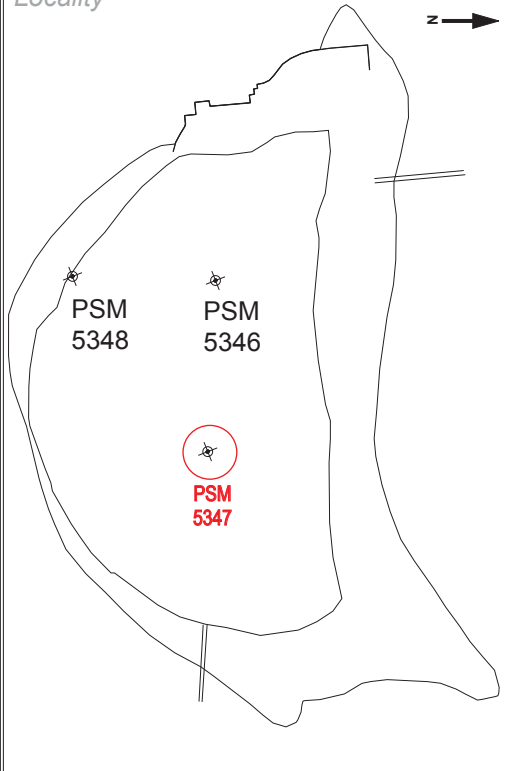
**PSM 5 3 4 7**

Station Horizon Mask



Height above Marker that horizon was mapped from 1.5 m

Locality



Sketched by: Hussain Thasmeen

Scale: Not to scale

Date: 29 May 2012

## SURVEY UNIT,

MINISTRY OF HOUSING AND ENVIRONMENT  
Ameenee Magu, Maafannu, Male', 20392, Maldives.  
Office (PABX): +(960) 3004300, Fax: +(960) 3004301  
Email: survey@mhe.gov.mv  
Web: www.mhe.gov.mv



<b>CONTROL POINT DETAILS</b>	Station Number PSM - 5348
<b>Coordinate Information</b>	
<b>Geodetic</b>	<b>Grid</b>
WGS 84	UTM Zone 43
Lat: 5° 41' 27.5706"	E: 316207.269
Long: 73° 20' 25.4544"	N: 629310.314
Ellp Height: -96.72	Orth Height: +1.232

Date: 29 May 2012
-------------------


### Monument description & method of survey:

1. Monument Type A with reference to urban area used as mentioned in the guide line.
2. Control stations were fixed using primary closed loop traverse around the island.
3. 3 permanently marked station were fixed by GPS

### General site condition & access:

Station was fixed in open areas with minimum amount of vegetation and obstacles.

Owner:

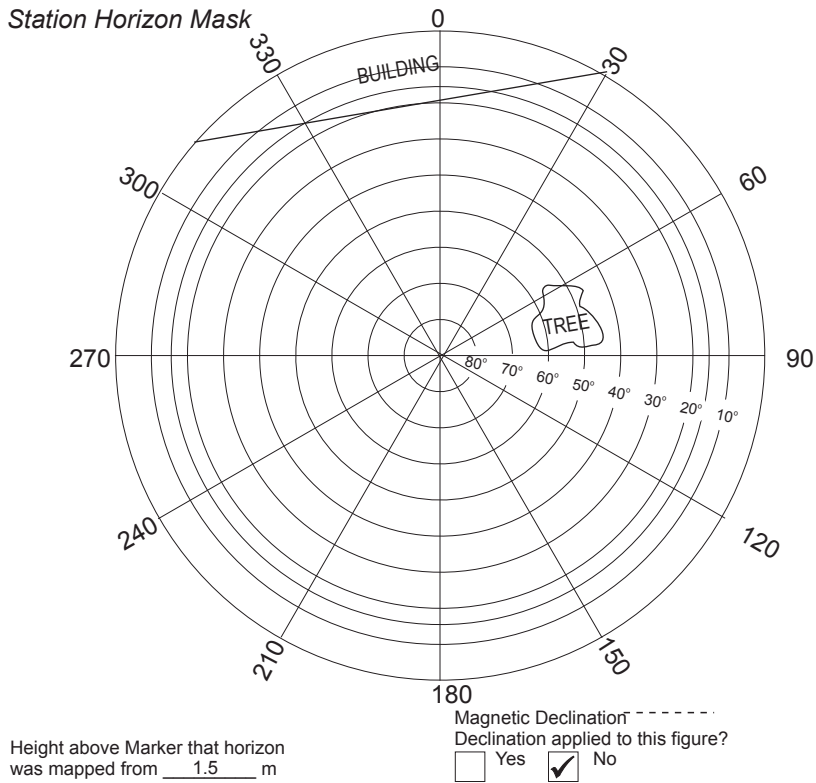


**SITE INFORMATION**

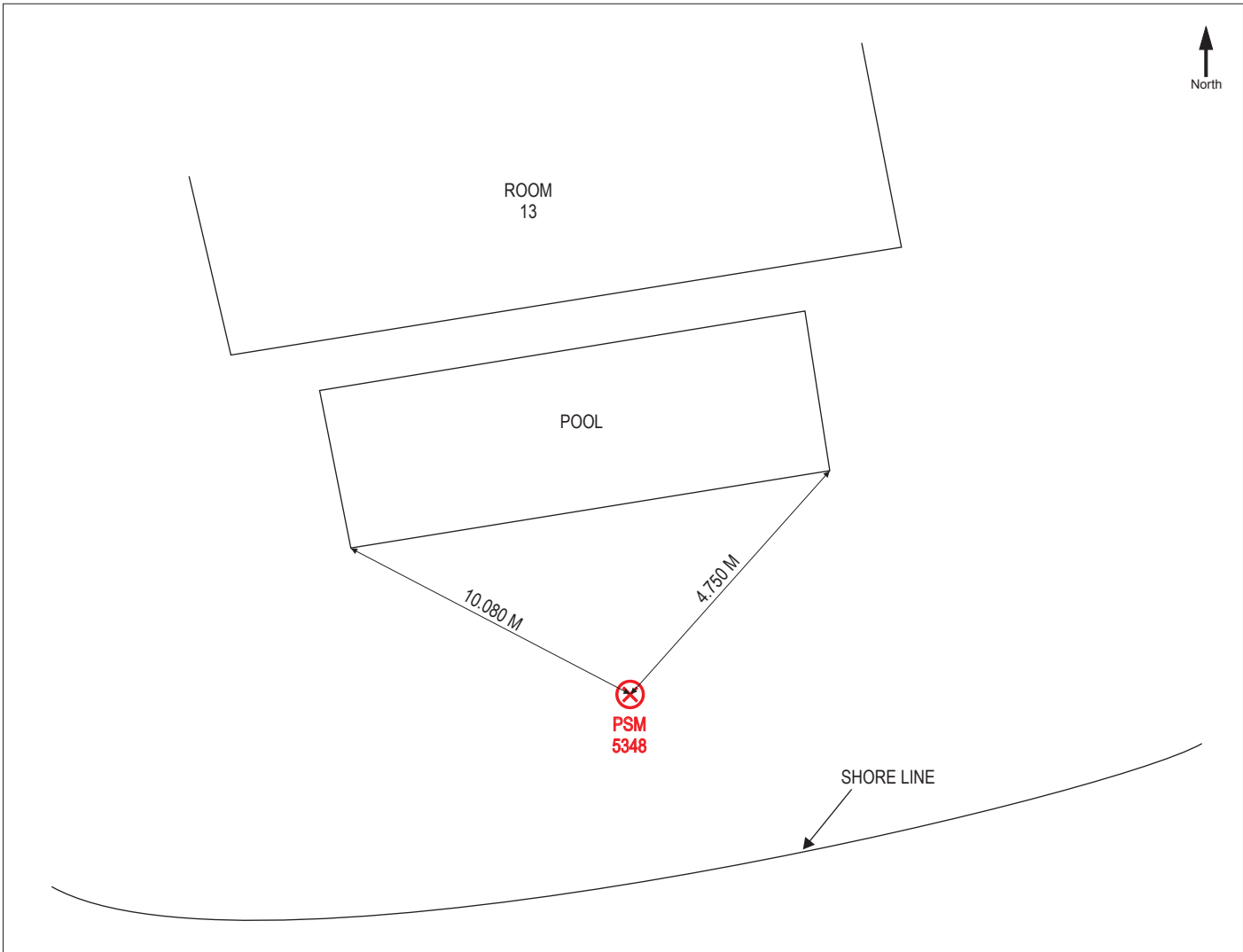
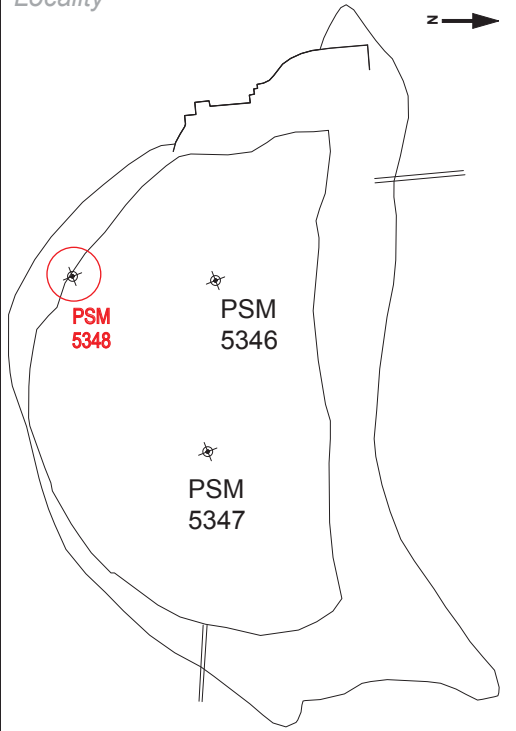
Station Number

**PSM 5348**

Station Horizon Mask



Locality



Sketched by: Hussain Thasmeen

Scale: Not to scale

Date: 29 May 2012